



AOPA SLOVENIJA
2021-09-09

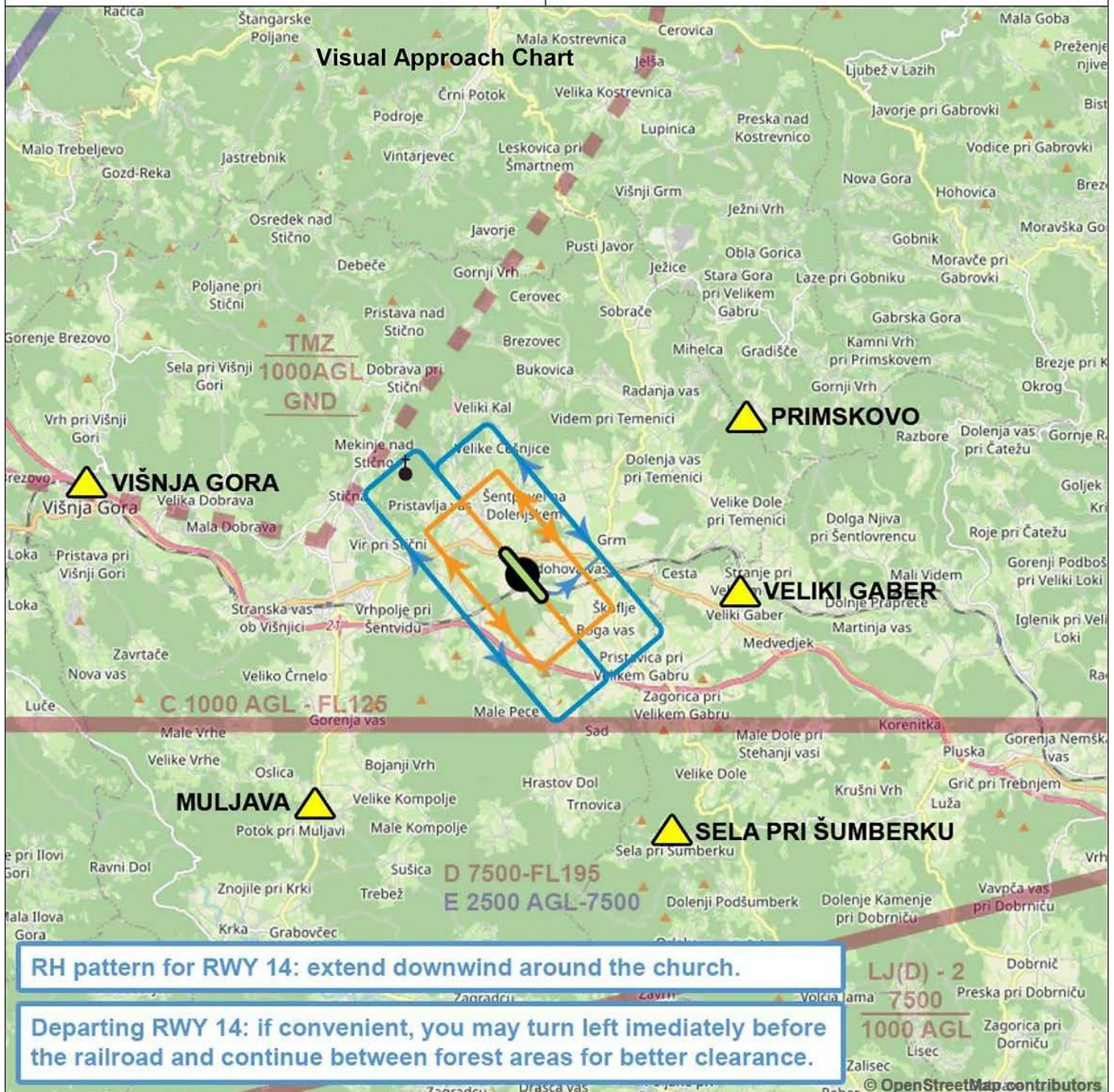
ŠENTVID, SLOVENIA

ŠENTVID PRI STIČNI

Apt Elev **1017'**/310m
N45°56'39" E014°51'03"

AIR/GND **ŠENTVID AIRFIELD**
123.505

FIS **LJUBLJANA INFO**
118.480



RH pattern for RWY 14: extend downwind around the church.

Departing RWY 14: if convenient, you may turn left immediately before the railroad and continue between forest areas for better clearance.

RWY	DIMENSION	SURFACE	TORA	TODA	ASDA	LDA	LIGHTS	PATTERN
14	550 x 30 m	grass	550	550	550	550	nil	LH & RH
32			550	550	550	550		LH & RH

NOTES:

All the distances in meters. Not for official use. All data for information purposes only. Check latest info in official aerodrome manual and AIP before commencing any flight. Copyleft © www.vfr-charts.ga



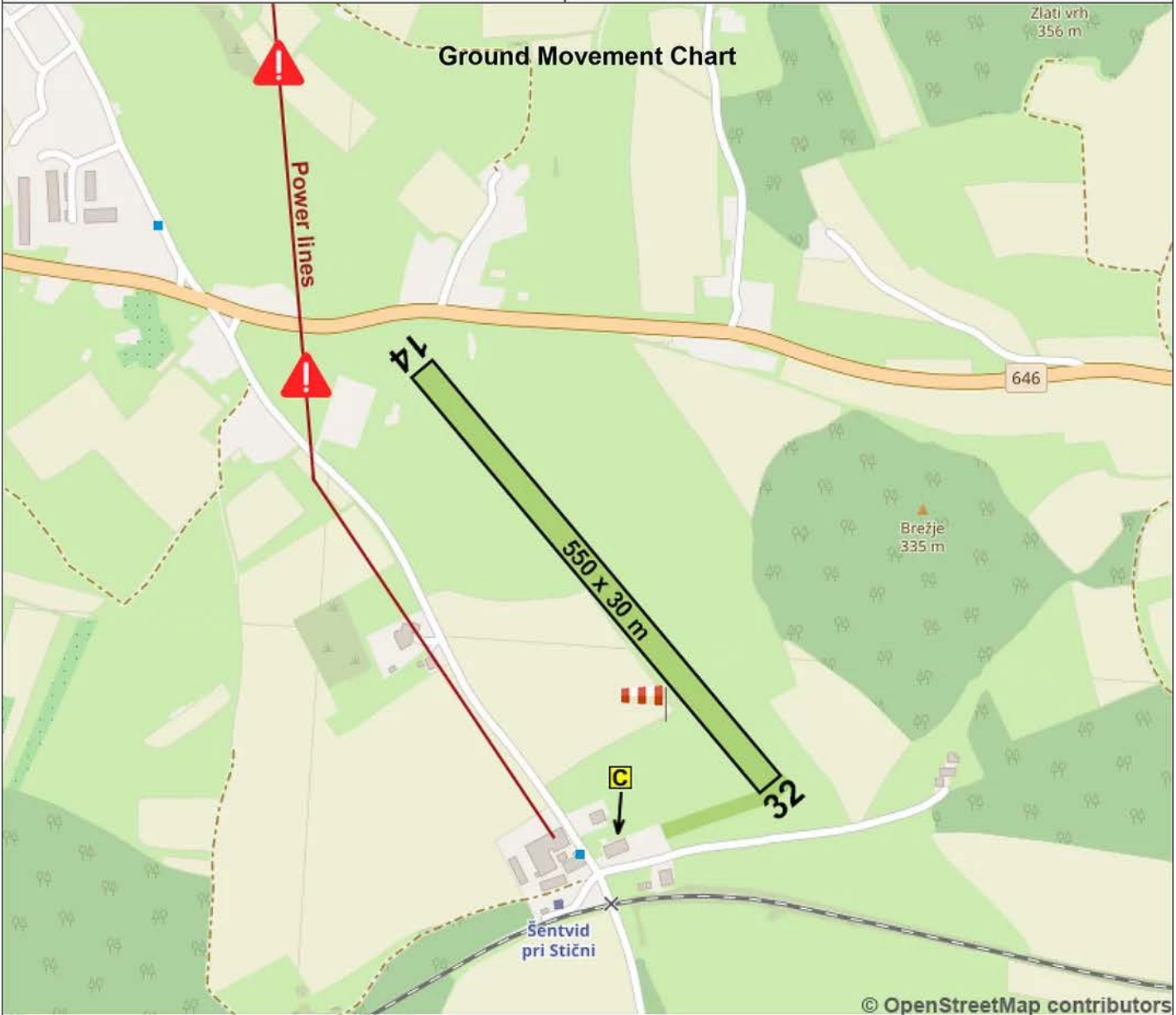
AOPA SLOVENIJA
2021-09-09

ŠENTVID, SLOVENIA

ŠENTVID PRI STIČNI

Apt Elev **1017'**/310m
N45°56'39" E014°51'03"

AIR/GND	ŠENTVID AIRFIELD 123.505	FIS	LJUBLJANA INFO 118.480
---------	------------------------------------	-----	----------------------------------



Warnings	<ol style="list-style-type: none"> 1. No continuous radio watch. Transmit blind. 2. Mind power lines and road before threshold 14. 3. Possible turbulence on final 32 behind forest. 		
Remarks	<ol style="list-style-type: none"> 1. Often skydiving and glider activity (Wednesdays, Fridays and weekends). 2. In case of skydiving activities, two way radio contact is required. 3. Only VFR flights allowed. 		
Operator	Letalski klub Šentvid pri Stični	Email	info@lk-sentvid.com
Address	Šentvid pri Stični 65	Internet	www.lk-sentvid.com
Zip City	SI-1296 Šentvid pri Stični	ARO	+386 4 2040 420 – Ljubljana
Tel		METEO	+386 4 2804 500 – Ljubljana
Fax			+386 41 548 036 – Airfield (Auto)
Mobile	+386 40 171 071	Fuel/Customs	N/A

SYMBOL LEGEND



Aerodrome with paved runway



Aerodrome with grass runway



Another aerodrome



UL airstrip



Traffic pattern for general aviation



Traffic pattern for gliders



Non compulsory reporting point



Compulsory reporting point



Hospital, Spa, Church



Power plant

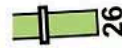
D 7500-FL195

E 2500 AGL-7500

Airspace class with vertical limits



Paved runway with treshold designation



Grass runway with displaced treshold and treshold designation



Paved taxiway with designation



Grass taxiway with designation



Parachuting circle



Wind sock



Pilot reporting point

Revision history

Revision	Date	Changes
v1	2021-05-20	Initial version
v2	2021-09-09	New position, runway width, added airfield automatic meteo phone no.